

Figure 1. Schematic plan view map of the Red Chris porphyry corridor spanning East Ridge, East Zone, Main Zone and Gully Zone showing drill hole locations (Newcrest & Imperial) and significant Newcrest intercepts (drill intercepts have been reported in Appendix 1 of this report, and in prior Newcrest exploration releases). 0.5g/t Au, 1g/t Au, 1 g/t AuEq and 2g/t AuEq shell projections generated from a Leapfrog model. Gold equivalent (AuEq) grade calculated using a copper conversion factor of 1.67 ($[\text{gold grade (g/t)}] + [\text{copper grade (\%)} \times 1.67]$), using US\$1,400/oz Au, US\$3.40/lb Cu and 100% recovery. It is the Company's opinion that all elements included in this metal equivalents calculation have a reasonable potential to be recovered and sold.

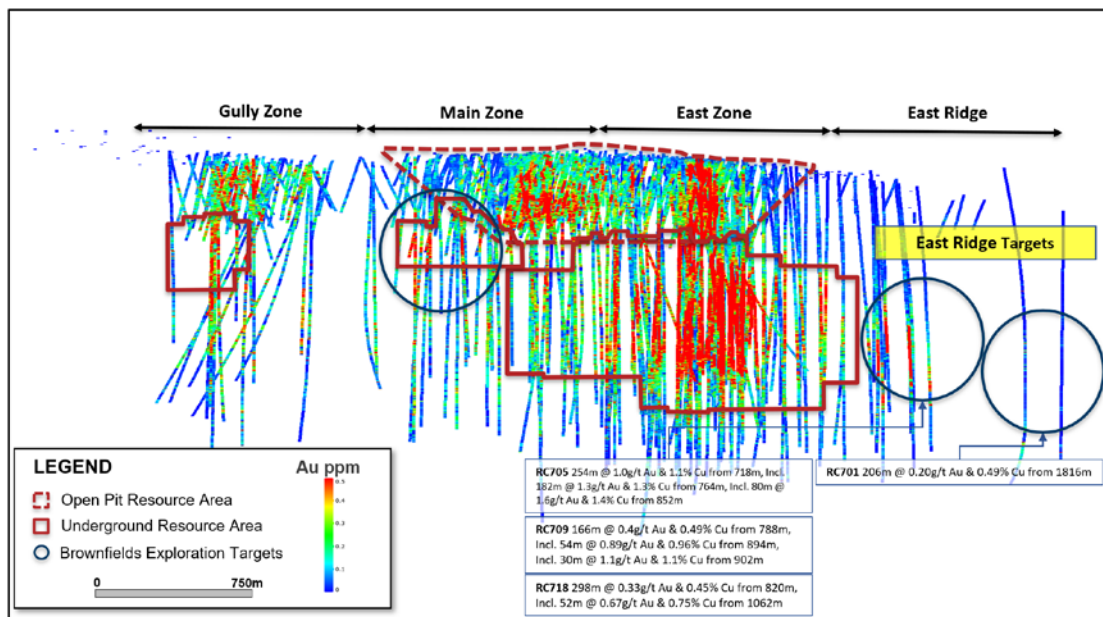


Figure 2. Long section view of the Red Chris porphyry corridor showing drill hole locations and gold distribution.

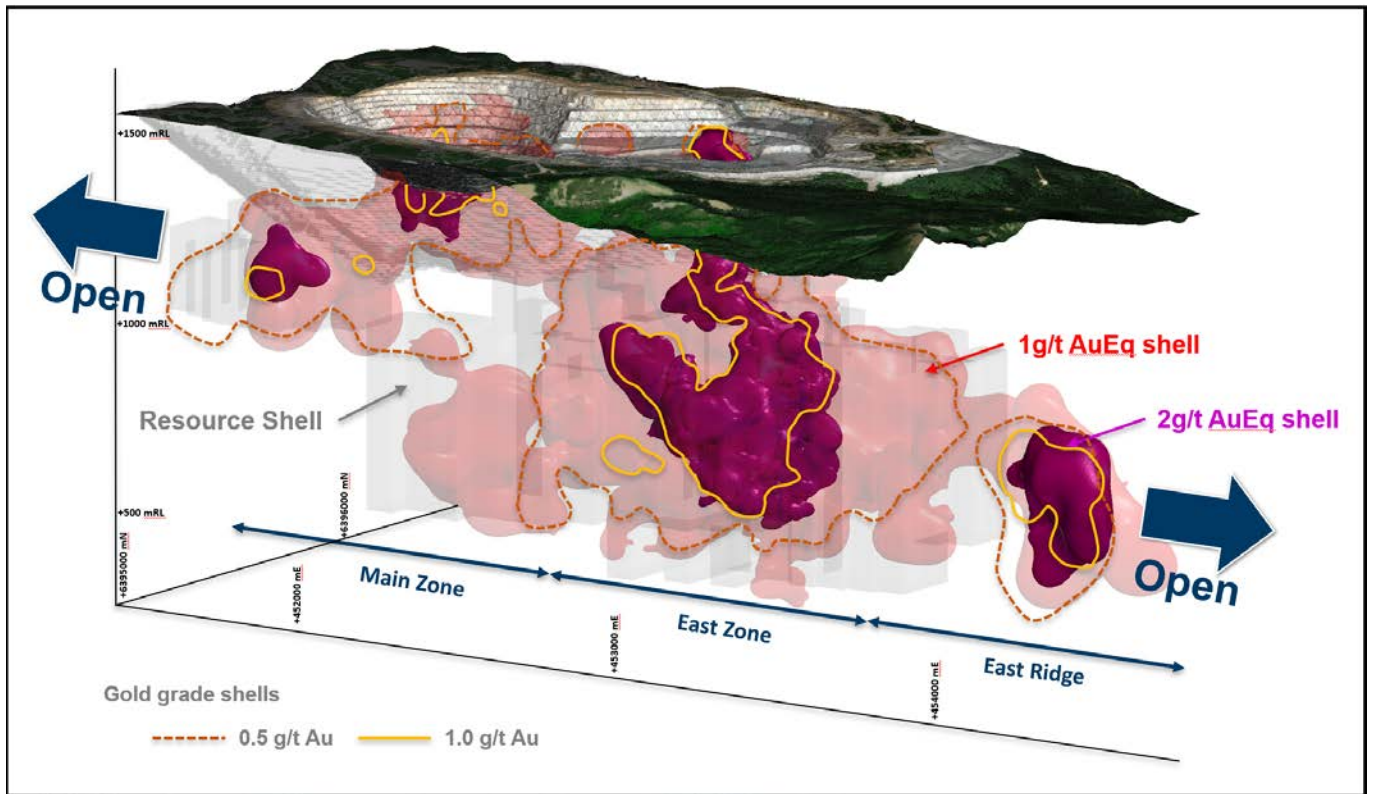


Figure 3. Oblique schematic section view of the Red Chris porphyry corridor showing gold distribution. 0.5 g/t Au, 1 g/t Au, 1g/t AuEq and 2g/t AuEq shell projections generated from the Leapfrog™ model. Gold equivalent (AuEq) grade calculated using a copper conversion factor ($[\text{gold grade (g/t)}] + [\text{copper grade (\%)} \times 1.67]$) using US\$1,400/oz Au, US\$3.40/lb Cu, and 100% recovery. It is the Company's opinion that all elements included in this metal equivalents calculation have a reasonable potential to be recovered and sold.

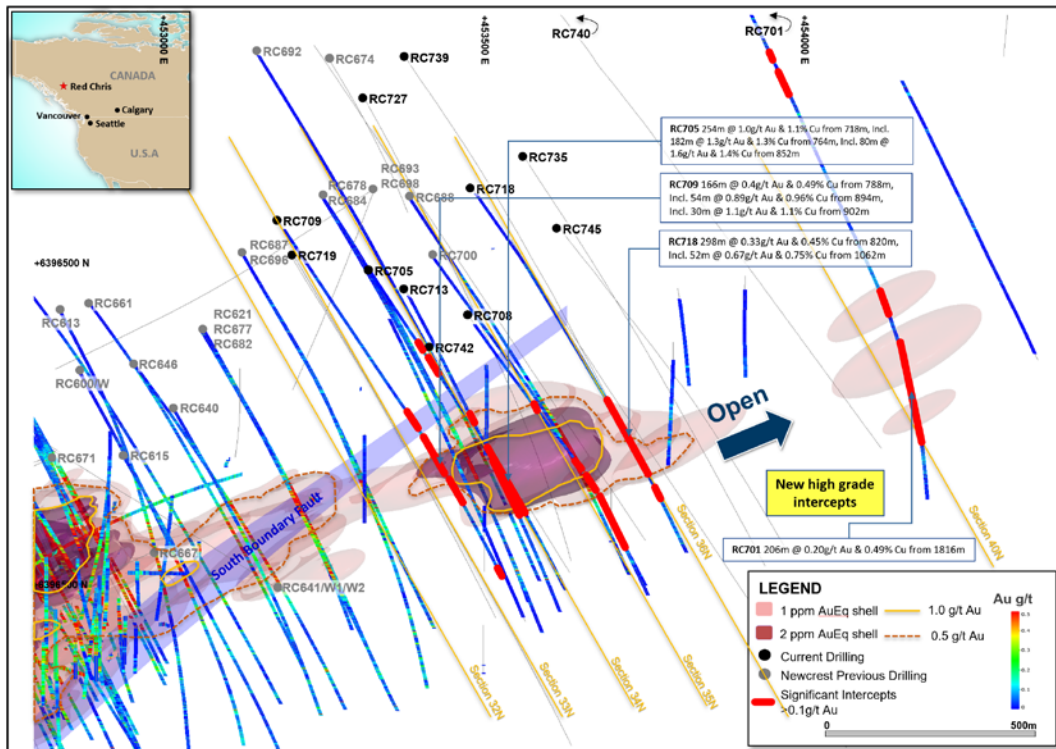


Figure 7. Schematic plan view map of the East Ridge showing drill hole locations (Newcrest & Imperial) and significant Newcrest intercepts (drill intercepts have been reported in Appendix 1 of this report, and in prior Newcrest exploration releases). 0.5 g/t Au, 1 g/t Au, 1 g/t AuEq and 2 g/t AuEq shell projections generated from a Leapfrog model and sliced at 800mRL. Gold equivalent (AuEq) grade calculated using a copper conversion factor of 1.67 ($[\text{gold grade (g/t)}] + [\text{copper grade (\%)} \times 1.67]$), using US\$1,400/oz Au, US\$3.40/lb Cu and 100% recovery. It is the Company's opinion that all elements included in this metal equivalents calculation have a reasonable potential to be recovered and sold.

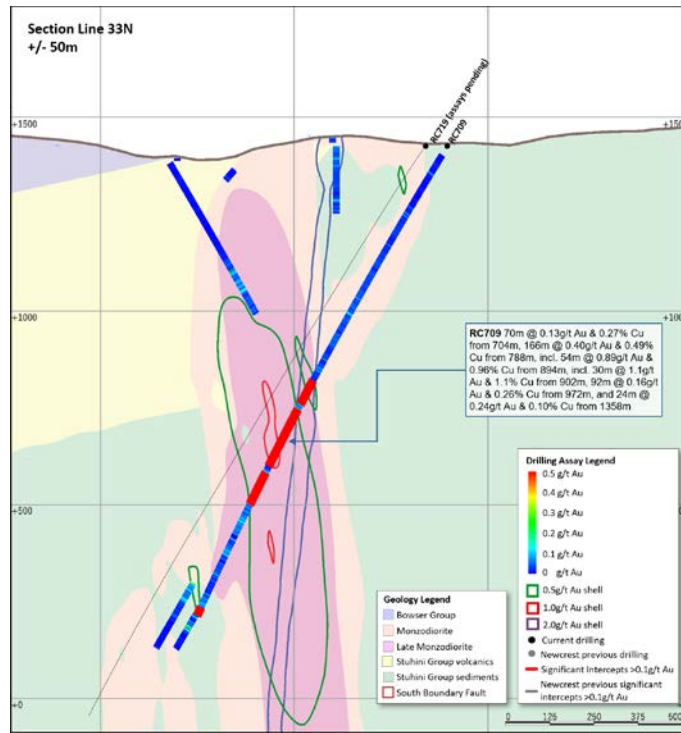


Figure 8. Schematic cross section of RC709 and RC719 (**Section Line 33N**) showing Newcrest and Imperial drill holes and Newcrest intercepts (drill intercepts have been reported in Appendix 1 of this report, and in prior Newcrest exploration releases) 0.5 g/t Au, 1 g/t Au and 2 g/t Au shell projections generated from Leapfrog model. Due to window size (+/- 50m) and section orientation (150°) hole may appear on multiple sections.

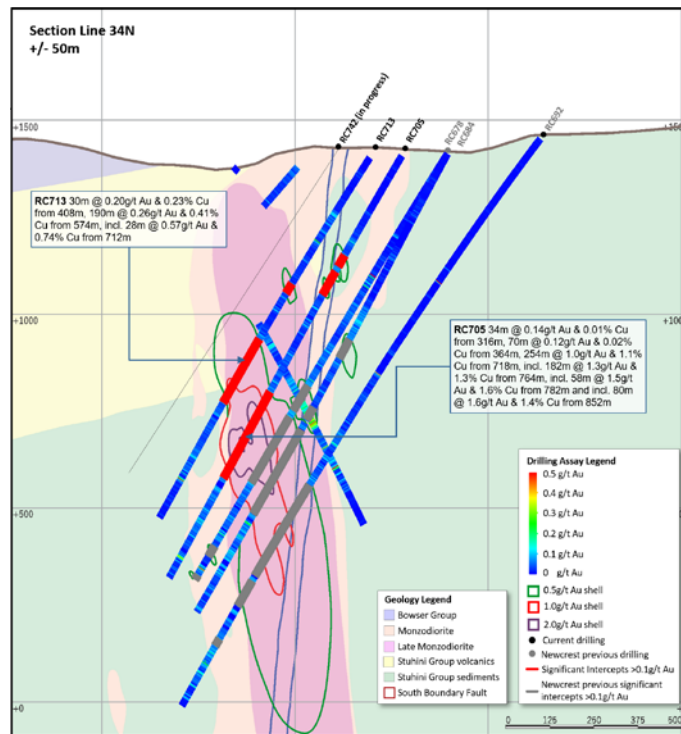


Figure 9. Schematic cross section of RC705, RC713 and RC742 (**Section Line 34N**) showing Newcrest and Imperial drill holes and Newcrest intercepts (drill intercepts have been reported in Appendix 1 of this report, and in prior Newcrest exploration releases) 0.5 g/t Au, 1 g/t Au and 2 g/t Au shell projections generated from Leapfrog model. Due to window size (+/- 50m) and section orientation (150°) hole may appear on multiple sections.

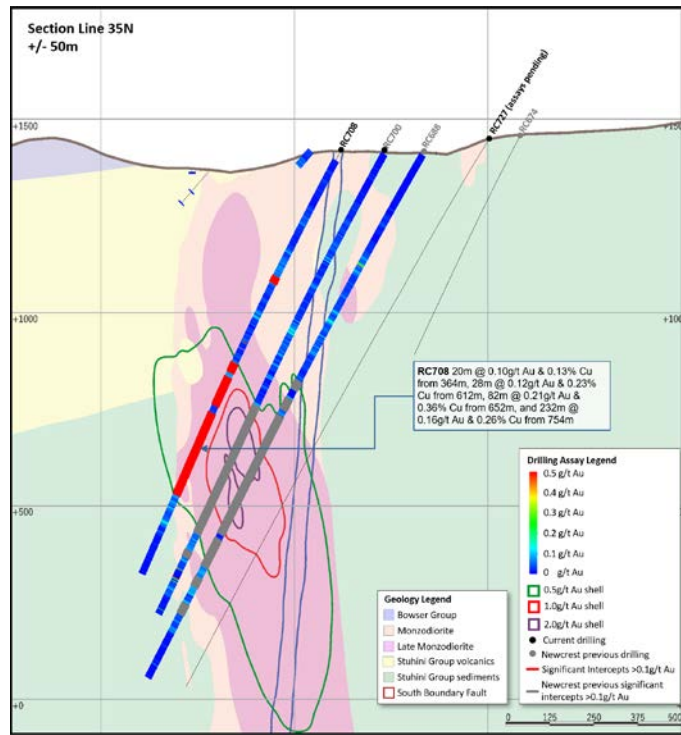


Figure 10. Schematic cross section of RC708 and RC727 (**Section Line 35N**) showing Newcrest and Imperial drill holes and Newcrest intercepts (drill intercepts have been reported in Appendix 1 of this report, and in prior Newcrest exploration releases) 0.5 g/t AuEq, 1 g/t AuEq and 2 g/t AuEq shell projections generated from Leapfrog model. Due to window size (+/- 50m) and section orientation (150°) hole may appear on multiple sections. It is the Company's opinion that all elements included in this metal equivalents calculation have a reasonable potential to be recovered and sold.

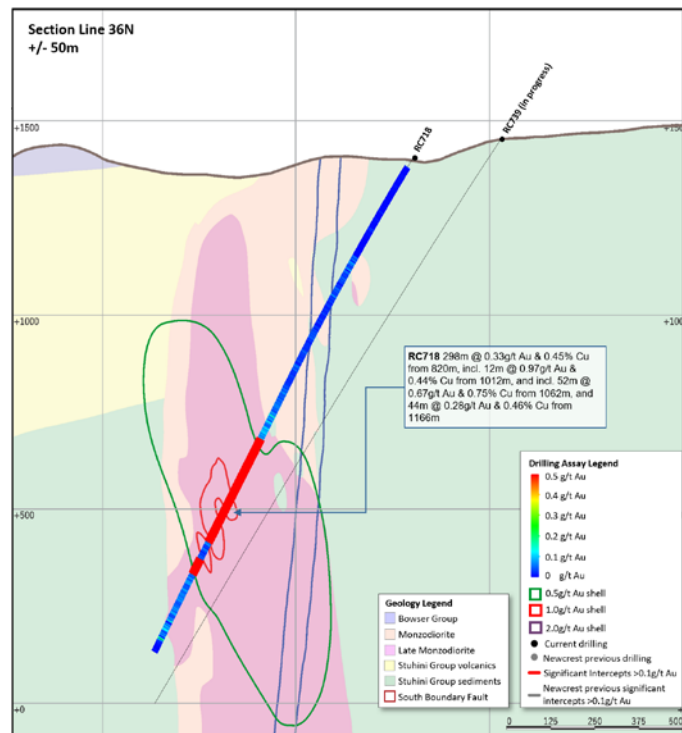


Figure 11. Schematic cross section of RC718 and RC739 (**Section Line 36N**) showing Newcrest and Imperial drill holes and Newcrest intercepts (drill intercepts have been reported in Appendix 1 of this report, and in prior Newcrest exploration releases) 0.5 g/t AuEq, 1 g/t AuEq and 2 g/t AuEq shell projections generated from Leapfrog model. Due to window size (+/- 50m) and section orientation (150°) hole may appear on multiple sections. It is the Company's opinion that all elements included in this metal equivalents calculation have a reasonable potential to be recovered and sold.

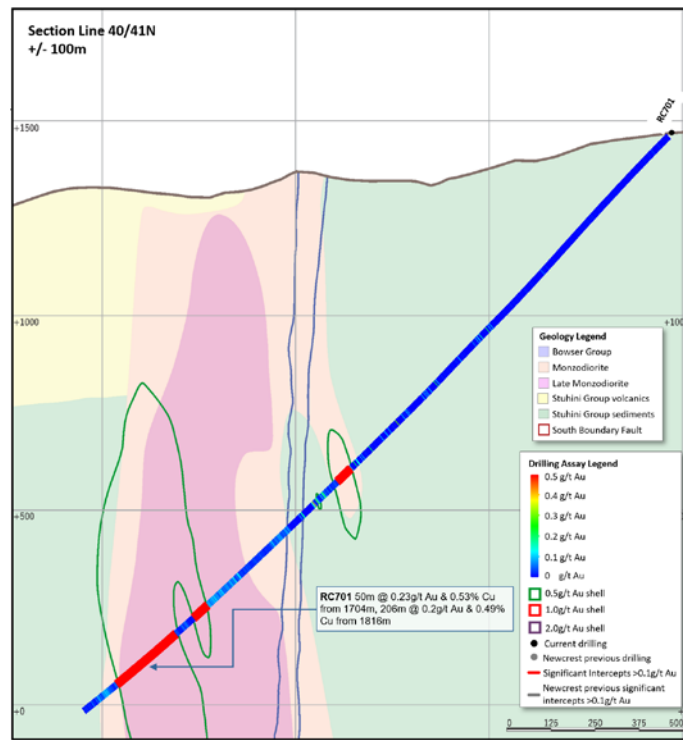


Figure 12. Schematic cross section of RC701 (**Section Line 40/41N**) showing Newcrest and Imperial drill holes and Newcrest intercepts (drill intercepts have been reported in Appendix 1 of this report, and in prior Newcrest exploration releases) 0.5 g/t Au, 1 g/t Au and 2 g/t Au shell projections generated from Leapfrog model. Due to window size (+/- 100m) and section orientation (150°) hole may appear on multiple sections.

Drillhole data⁽¹⁾

Red Chris Project, British Columbia, Canada

Reporting Criteria: Intercepts reported are downhole drill width (not true width) Au >0.1ppm (0.1g/t Au) and minimum 20m downhole width with maximum consecutive internal dilution of 10m. Also highlighted are high grade intervals of Au >0.5ppm (0.5g/t Au), Au >1ppm (1g/t Au), Au > 5ppm (5g/t Au), Au >10ppm (10g/t Au) and minimum 10m downhole width with maximum consecutive internal dilution of 10m. Gold grades are reported to two significant figures. Samples are from core drilling which is HQ or NQ in diameter. Core is photographed and logged by the geology team before being cut. Half core HQ and NQ samples are prepared for assay and the remaining material is retained in the core farm for future reference. Each assay batch is submitted with duplicates and standards to monitor laboratory quality. Total depth (end of hole) is rounded to one decimal place for reporting purposes.

Hole ID	Hole Type	Easting (m)	Northing (m)	RL (m)	Total Depth (m)	Azimuth (GRID)	Dip	From (m)	To (m)	Interval (m)	Au (ppm)	Cu (pct)	Cut off
RC701	DD	453530	6397490	1469	2137.4	145	-45	1140	1162	22	0.17	0.02	0.1
								1190	1242	52	0.29	0.04	0.1
							incl.	1194	1206	12	0.53	0.06	0.5
								1704	1754	50	0.23	0.53	0.1
								1816	2022	206	0.20	0.49	0.1
RC705	DD	453310	6396503	1425	1264.3	147	-59	316	350	34	0.14	0.01	0.1
								364	434	70	0.12	0.02	0.1
								718	972	254	1.0	1.1	0.1
							incl.	764	946	182	1.3	1.3	0.5
							incl.	782	840	58	1.5	1.6	1
							incl.	852	932	80	1.6	1.4	1
RC706	DD	454518	6397466	1343	1523	148	-45	Assays Pending					
RC708	DD	453483	6396405	1417	1208	145	-62	364	384	20	0.10	0.13	0.1

								612	640	28	0.12	0.23	0.1
								652	734	82	0.21	0.36	0.1
								754	986	232	0.16	0.26	0.1
RC709	DD	453184	6396558	1430	1383.2	149	-58	704	774	70	0.13	0.27	0.1
								788	954	166	0.40	0.49	0.1
							incl.	894	948	54	0.89	0.96	0.5
							incl.	902	932	30	1.1	1.1	1
								972	1064	92	0.16	0.26	0.1
								1358	1382	24	0.24	0.1	0.1
RC713	DD	453381	6396452	1425	1103.6	153	-56	408	438	30	0.20	0.23	0.1
								574	764	190	0.26	0.41	0.1
							incl.	712	740	28	0.57	0.74	0.5
RC718	DD	453485	6396610	1403	1432	145	-58	820	1118	298	0.33	0.45	0.1
							incl.	1012	1024	12	0.97	0.44	0.5
							incl.	1062	1114	52	0.67	0.75	0.5
								1166	1210	44	0.28	0.46	0.1
RC719	DD	453207	6396504	1431	1716.8	148	-56	Assays Pending					
RC726	DD	454725	6397172	1244	600	291	-9	Geotechnical Hole - Not Sampled					
RC727#	DD	453316	6396752	1448	1565.7	147	-58	Assays Pending					
RC728	DD	452434	6396600	1460	1284.2	150	-49	Development Hole					
RC728W	DD	452434	6396600	1460	1181	150	-49	Development Hole					
RC729	DD	452504	6396348	1495	1300.8	150	-54	Development Hole					
RC730	DD	452646	6396369	1488	990.2	148	-57	Development Hole					
RC731	DD	454216	6398337	1483	60	310	-50	Geotechnical Hole - Not Sampled					
RC732	DD	453931	6397964	1472	90	360	-45	Geotechnical Hole - Not Sampled					
RC733	DD	453919	6397851	1476	120	310	-50	Geotechnical Hole - Not Sampled					
RC734	DD	453890	6397715	1476	150	310	-45	Geotechnical Hole - Not Sampled					
RC735#	DD	453568	6396656	1392	1501.8	147	-58	Assays Pending					
RC736	DD	454519	6397469	1341	602.2	134	-63	Geotechnical Hole - Not Sampled					
RC737#	DD	454297	6397638	1426	1395.1	169	-50	Geotechnical Hole - Not Sampled					
RC738	DD	451579	6395919	1540	302.5	360	-90	Geotechnical Hole - Not Sampled					
RC739#	DD	453383	6396811	1451	1258.7	146	-57	Assays Pending					
RC740#	DD	453407	6397178	1465	900	146	-45	Assays Pending					
RC741	DD	451671	6395160	1540	302.6	360	-90	Geotechnical Hole - Not Sampled					
RC742#	DD	453422	6396359	1426	637	151	-56	Assays Pending					
RC743	DD	452332	6395641	1437	452.7	242	-90	Geotechnical Hole - Not Sampled					
RC744#	DD	452126	6396252	1520	353.3	162	-66	Geotechnical Hole - Not Sampled					
RC745#	DD	453624	6396544	1403	170.3	145	-60	Assays Pending					

#drilling in progress. **partial intercept, assays pending. ^updated intercept ^ previously reported intercept