

426650

426700

426750



2016 Sampling
5.0m;
5.98%Zn,
3.34%Pb,
1.97g/tAg

2016 Sampling
5.3m;
6.44%Zn,
5.26%Pb,
3.05g/tAg

Permanent Ice & Snow 2016

2200

TRENCH 2
5.80m;
4.74%Zn,
2.87%Pb,
8.28g/tAg

TRENCH 1
16.70m;
2.77%Zn,
1.23%Pb,
1.81g/tAg

TRENCH 5
8.40m;
5.53%Zn,
3.45%Pb,
4.43g/tAg

TRENCH 4
7.70m;
4.06%Zn,
1.41%Pb,
2.48g/tAg

TRENCH 3
14.85m;
3.56%Zn,
0.91%Pb,
0.34g/tAg

incl. 5.0m;
5.14%Zn,
3.12%Pb,
8.80g/tAg

incl. 3.45m;
6.31%Zn,
4.04%Pb,
7.03g/tAg

TRENCH 6
1.40m;
5.00%Zn,
1.07%Pb,
3.00g/tAg

incl. 4.60m;
7.54%Zn,
3.20%Pb,
2.91g/tAg


incl. 4.30m;
1.90%Zn,
4.23%Pb,
9.00g/tAg

and 2.1m;
5.49%Zn,
1.47%Pb,
1.43g/tAg

incl. 5.0m;
7.77%Zn,
1.66%Pb,
0.40g/tAg







Permanent Ice & Snow 2020

2225




SELKIRK METALS CORP.

LJ Property
2020 Exploration
Channel Sampling

-  Trench
-  Significant Mineralized Interval
-  2016 sampling
-  Permanent Snow and Ice (2020)
-  Permanent Snow and Ice (2016)
-  25m Contour Line

**2019 drone photo*

| | |
|---------------------------------|--------------|
| Date: December 21, 2020 | Scale: 1:500 |
| Projection: UTM Zone 11 - NAD83 | |



5682850

5682850

5682800

5682800